













Door County Planning Dept.  
 421 Nebraska Street  
 Sturgeon Bay, WI 54235  
 (920) 746-2323  
 map.co.door.wi.us/planning

# Door County Comprehensive and Farmland Preservation Plan 2035

## Town of Gibraltar Farmland Preservation Plan

Adopted by the Door County Board of Supervisors, December 16, 2014  
 Effective upon distribution per Wisconsin State Statutes, January 1, 2015

	<b>FARMLAND PRESERVATION AREAS</b>
	<b>EXCLUDED AREAS</b>
<b>Door County Roads:</b>	
	<b>State Highway</b>
	<b>County Highway</b>
	<b>Local Roads</b>
	<b>Tax Parcels</b>
	<b>Section Lines</b>
	<b>Door Co Town Boundaries</b>
	<b>Water Bodies</b>
	<b>Streams</b>

0 3000 6000 Feet

Chambers Island

