
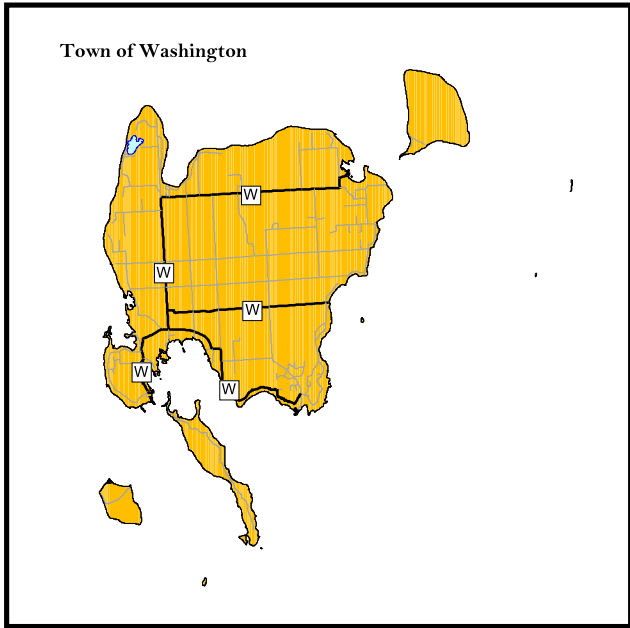




Door County Planning Dept.
421 Nebraska Street
Sturgeon Bay, WI 54235
(920) 746-2323
map.co.door.wi.us/planning

Door County Comprehensive and Farmland Preservation Plan 2035

Map 6.3: Watersheds



See Town of Washington Inset

Door County Watersheds

- Ahnapee River
- Stony Creek
- Red River and Sturgeon Bay
- Upper Door Peninsula

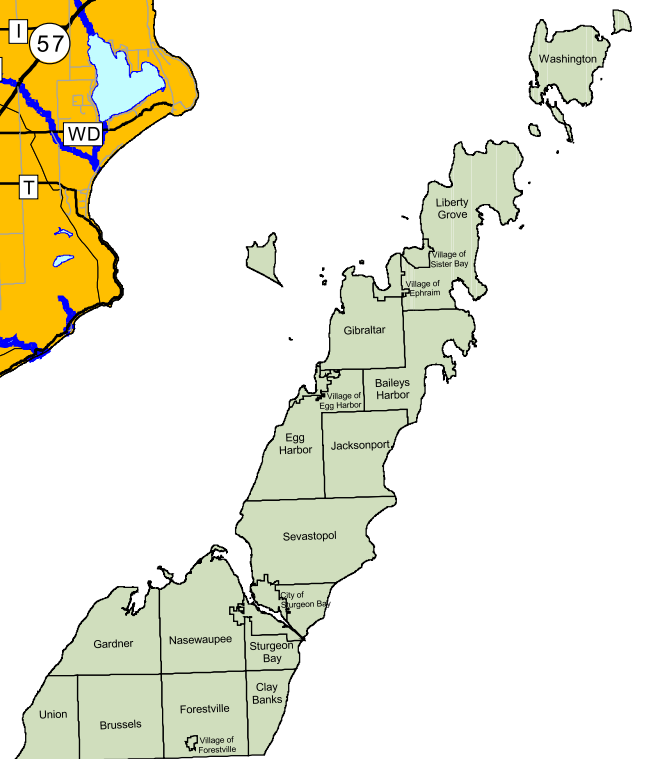
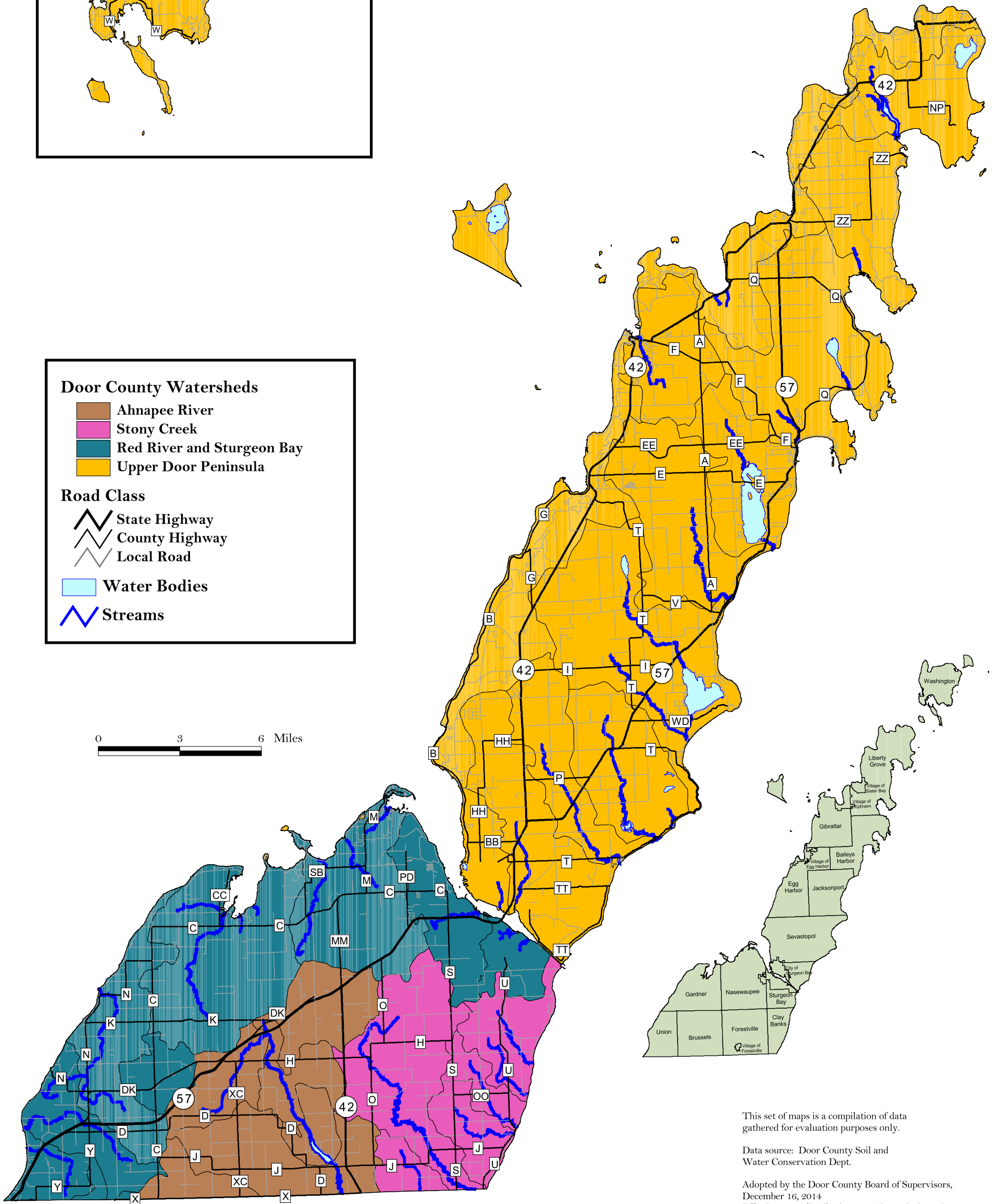
Road Class

- State Highway
- County Highway
- Local Road

Water Bodies

Streams

0 3 6 Miles



This set of maps is a compilation of data gathered for evaluation purposes only.

Data source: Door County Soil and Water Conservation Dept.

Adopted by the Door County Board of Supervisors,
December 16, 2014
Effective upon distribution per Wisconsin State Statutes,
January 1, 2015