

State of Wisconsin
DEPARTMENT OF NATURAL RESOURCES
101 S. Webster Street
Box 7921
Madison WI 53707-7921

Scott Walker, Governor
Daniel Meyer, Secretary
Telephone 608-266-2621
Toll Free 1-888-936-7463
TTY Access via relay - 711



May 30, 2018

Dave Lienau, Chairperson
Door County
421 Nebraska St
Sturgeon Bay, WI 54235

Subject: Door County Flood Emergency Evacuation Annex

Dear Mr. Lienau:

The Department of Natural Resources reviewed and approved the Door County Flood Emergency Evacuation Plan as adopted by the Door County Board of Supervisors on October 24, 2017. After review we found that the plan meets the purpose and intent of the dryland access requirements as outlined in Chapter 15.02, Section 4.0 of the Door County Floodplain Zoning Ordinance.

This approval does not eliminate the risk to life, health and property associated with flooding throughout Door County. This plan just outlines the duties and responsibilities of the Community to evacuate citizens from flood prone areas. We want to thank you for your continual support of sound floodplain management practices.

Please contact Michelle Staff, our Floodplain Management Policy Coordinator, at (608) 266-3093 or Michelle.Staff@Wisconsin.gov to assist with any questions regarding floodplain management.

Sincerely,

A handwritten signature in black ink, appearing to read 'Meg Galloway'.

By: Meg Galloway, Section Chief, Dams and Floodplain Section

cc: Mariah Goode, Door County Planning Director (email)
Miles Winkler, NER- Green Bay (email)



DOOR COUNTY

Resolution No. 2017 - 62

**ADOPTION OF THE DOOR COUNTY
FLOOD EMERGENCY EVACUATION PLAN**

TO THE DOOR COUNTY BOARD OF SUPERVISORS:

ROLL CALL Board Members	Aye	Nay	Exc.
AUSTAD			
BACON			
D. ENGLEBERT			
R. ENGLEBERT			
ENIGL			
FISHER			
GUNNLAUGSSON			
HALSTEAD			
KOCH			
KOHOUT			
LIENAU			
LUNDAHL			
MOELLER			
NEINAS			
ROBILLARD			
SCHULTZ			
SITTE			
SOHNS			
VIRLEE			
VLIES WOTACHEK			
WAIT			

UNANIMOUS VOTE

BOARD ACTION

Vote
Required: Majority Vote of a Quorum

Motion to Approve Adopted

1st Fisher Defeated

2nd Moeller

Yes: _____ No: _____ Exc: _____

Reviewed by: _____, Corp. Counsel

Reviewed by: _____, Administrator

FISCAL IMPACT: There is no fiscal impact to the County of Door or its annual budget associated with the adoption of this resolution. MEJ

Certification:

I, Jill M. Lau, Clerk of Door County, hereby certify that the above is a true and correct copy of a resolution that was adopted on the 24th day of October, 2017, by the Door County Board of Supervisors.

Jill M. Lau
Jill M. Lau
County Clerk, Door County

1 **WHEREAS**, Development and adoption of a *Flood Emergency Evacuation Plan*,
2 before a flood occurs, will help to avoid confusion, prevent injuries, and mitigate
3 property damage; *and*

4 **WHEREAS**, Door County's Emergency Management Director has developed and
5 will, upon its adoption, place in operation a *Flood Emergency Evacuation Plan*
6 (incorporated herein by reference as if fully set forth); *and*

7 **WHEREAS**, The Resource Planning Committee has reviewed, acknowledges the
8 need for, and requests that the Door County Board adopt, the proposed *Flood*
9 *Emergency Evacuation Plan*; *and*

10 **WHEREAS**, Having a *Flood Emergency Evacuation Plan* in operation is essential
11 to flood preparedness and response, is in the public interest, and serves a public
12 purpose; *and*

13 **WHEREAS**, This *Flood Emergency Evacuation Plan* is a living document, and it
14 should be regularly reviewed to evaluate consistency with existing and new policies,
15 evolving conditions, and the experience gained from its use.

16 **NOW, THEREFORE, BE IT RESOLVED**, That the proposed *Door County Flood*
17 *Emergency Evacuation Plan* is hereby approved and adopted.

18 **BE IT FURTHER RESOLVED**, That a copy of this Resolution, along with the *Door*
19 *County Flood Emergency Evacuation Plan* is to be provided to Door County's
20 Emergency Management Director and the Wisconsin Department of Natural
21 Resources.

22 **BE IT FURTHER RESOLVED**, That this *Flood Emergency Evacuation Plan*
23 supplants any prior *Flood Emergency Evacuation Plan* adopted by Door County.

SUBMITTED BY:
Resource Planning Committee

Ken Fisher
Ken Fisher, Chairman

Susan Kohout
Susan Kohout

David Enigl
David Enigl

Mark Moeller
Mark Moeller

Jon Koch
Jon Koch

Door County Flood Emergency Evacuation – Appendix 1

I. Purpose

In addition to the purposes listed in s. I.B., Purpose, Door County Emergency Response Plan, purposes for this Door County Flood Emergency Evacuation Appendix include the following:

1. Provide and utilize specific property information to alert residents that they may be without dryland egress in the event of a flood emergency.
2. Provide an adequate early warning notification system in order to allow residents ample time for an orderly evacuation in the event of a flood emergency.
3. Allow property owners more opportunities and options for expansion and replacement of residential structures within the affected areas.

II. Description of Areas at Risk

Door County has many road segments located within floodplains throughout the county. These floodplains have been studied by the Federal Emergency Management Agency (FEMA) as part of its National Flood Insurance Program. FEMA periodically issues Flood Insurance Rate Maps to communities so that they may determine if development will occur in a floodplain area and, for some areas, the base flood elevation (BFE). BFE is FEMA's computed elevation to which floodwater is anticipated to rise during a flood event and determines regulatory requirements for the elevation or flood proofing of structures. The relationship between the BFE and a structure's elevation determines the flood insurance premium.

FEMA has studied floodplain areas using both detailed and approximate methods. Areas where a detailed study has been done have BFEs. Areas where only approximate methods have been used do not have BFEs (unstudied areas). Door County has a combination of both studied and unstudied areas. All of the coastal areas and many of the interior floodplain areas have been studied and assigned BFEs. Of primary concern for this Appendix are those roads segments located within these studied areas where the elevation of the road is below the BFE, thus have flooding potential.

Road segments within the unstudied areas cannot be assessed at this time for flooding potential because they do not have BFEs. As development occurs and BFEs are determined, these areas will be analyzed and mapped the same way as the detailed areas, as described later in this Appendix.

The chart below lists floodplain areas of the county by "interior waterbodies" and "coastal areas" that contain road segments located either below the BFE or in unstudied areas. For interior waterbodies (lakes and streams), the first column lists the name of the interior waterbody and the municipalities where it is located. The second column lists names of roads below the BFE and the third column lists names of roads in unstudied areas. For coastal areas (Green Bay and Lake Michigan shorelines), the first column lists the municipality and the second column lists names of roads below the BFE.

Note that there are no road segments located below the BFE or within unstudied areas, in the Villages of Forestville and Sister Bay, or the Towns of Clay Banks and Egg Harbor.

INTERIOR WATERBODIES	ROADS BELOW BFE	ROADS IN UNSTUDIED AREAS
Ahnapee River		
Towns of Brussels, Forestville, & Gardner	<ul style="list-style-type: none"> • Co Hwy J (FV) 	<ul style="list-style-type: none"> • STH 57 (GD) • Co Hwy H (BR)
Big Creek		
City of Sturgeon Bay	--	<ul style="list-style-type: none"> • Big Creek • Michigan • Utah
Europe Lake		
Town of Liberty Grove	--	<ul style="list-style-type: none"> • Isle View
Fabry Creek		
Town of Union	<ul style="list-style-type: none"> • Sand Bar Beach 	--
Fish Creek		
Town of Gibraltar	<ul style="list-style-type: none"> • Rileys 	<ul style="list-style-type: none"> • Elm • Main • Shore
Hibbards Creek		
Towns of Baileys Harbor & Jacksonport	--	<ul style="list-style-type: none"> • Honold (BH) • Co Hwy A (JP)
Kangaroo Lake		
Town of Baileys Harbor	--	<ul style="list-style-type: none"> • All Creatures • Bauers Old Dam • Cedar Landing • Co Hwy E • E Shorewood • Eggers Point • Kangaroo Beach • N Kangaroo Lake • North Cote • O'Brien • Red Cherry • S Kangaroo Lake • STH 57 • Summit • W Kangaroo Lake • Wallaby • Wind Song
Keyes Creek		
Town of Gardner	<ul style="list-style-type: none"> • Co Hwy C • Pickeral 	--

INTERIOR WATERBODIES	ROADS BELOW BFE	ROADS IN UNSTUDIED AREAS
Lily Bay Creek		
Towns of Sevastopol & Sturgeon Bay	--	<ul style="list-style-type: none"> • Co Hwy T (SV & SB) • Lake Michigan (SV & SB) • Forest (SV) • Country View (SV) • Creek (SB) • East Shore (SB) • Navarre (SB)
Little Creek		
City of Sturgeon Bay	<ul style="list-style-type: none"> • Michigan • Pennsylvania • Rhode Island 	--
Logan Creek		
Town of Jacksonport	--	<ul style="list-style-type: none"> • Sunnyslope
Mink River		
Town of Liberty Grove	--	<ul style="list-style-type: none"> • STH 42
Peil Creek		
Towns of Baileys Harbor and Gibraltar	<ul style="list-style-type: none"> • Co Hwy EE 	<ul style="list-style-type: none"> • Co Hwy EE (BH) • High Plateau (GB) • Nearing (BH)
Renard Creek		
Town of Union	--	<ul style="list-style-type: none"> • Shoemaker • Stage • STH 57
Shivering Sands Creek		
Town of Sevastopol	<ul style="list-style-type: none"> • Glidden Drive 	--
Stony Creek		
Towns of Forestville & Nasewaupée	<ul style="list-style-type: none"> • W Carnot 	<ul style="list-style-type: none"> • Carnot • Center • Co Hwy O • Co Hwy H • Co Hwy J • Geier • Idlewild • Louies • Maplewood • Idlewild • Neils
Three Springs Creek		
Town of Liberty Grove	--	<ul style="list-style-type: none"> • Three Springs

COASTAL AREAS	ROADS BELOW BFE	
Town of Baileys Harbor	<ul style="list-style-type: none"> • Anclam • Cana Cove 	<ul style="list-style-type: none"> • E Cana Island • Ridges
Town of Gardner	<ul style="list-style-type: none"> • Alison • Baywoods • Circle Ridge • Claflin Park • Goetz • Joes • Lagoon Harbor • Little Cemetery • Little Cottage • Lucilles 	<ul style="list-style-type: none"> • N Stevenson Pier • Polish • Rileys Point • Stevenson Pier Lane • Squaw Island Road • Squaw Island Trail • Twin Harbor • Weldon • Wood
Town of Gibraltar	<ul style="list-style-type: none"> • Cedar • Maple 	<ul style="list-style-type: none"> • Spruce
Town of Liberty Grove	<ul style="list-style-type: none"> • Big Pine • Cedar Shore 	<ul style="list-style-type: none"> • Crescent • North Bay
Town of Nasewaupsee	<ul style="list-style-type: none"> • Bass • Bayview • Birch • Blue Jay • Cabot's Point • Co Hwy M • Dufek • Eichorn • Elms • Hammarstrom • High Cliff Park • Island Circle 	<ul style="list-style-type: none"> • Meunier • Gitchee Gumee • Haines • Oak • Prospect • Rileys Bay • Roalkvam • Sand Bay Lane • Sand Bay Point • Snake Island • Town Park
Town of Sevastopol	<ul style="list-style-type: none"> • Little Harbor 	--
Town of Union	<ul style="list-style-type: none"> • N Bayshore 	<ul style="list-style-type: none"> • Shoemaker Point
Town of Washington	<ul style="list-style-type: none"> • Bay Point • Detroit Island • Gordon 	<ul style="list-style-type: none"> • Main • Range Line
City of Sturgeon Bay	<ul style="list-style-type: none"> • Alabama • Bluebird • E Vine • E Walnut • Fire Dock • Memorial • Nautical • N Lansing • S 1st 	<ul style="list-style-type: none"> • S 12th • S 15th • S 18th • S 19th • Tacoma Beach • Utah • Utopia • Washington • W Juniper
Village of Egg Harbor	<ul style="list-style-type: none"> • Cross • Dawn • N Shore 	<ul style="list-style-type: none"> • Point Beach • Point Circle • W Shore
Village of Ephraim	<ul style="list-style-type: none"> • Church 	<ul style="list-style-type: none"> • Water • Pioneer



III. Description of Maps

Maps of road segments known to be below the BFE and the associated properties without dryland egress in the event of a flood (or potentially without, in the case of vacant properties) are provided at the end of this Appendix. These maps show the flood-related features described and shown in the sample legend below.



- 100-year floodplain
- Road segments located in the 100-year floodplain
- Vacant and developed properties served (or potentially served) by road segments with elevations below the BFE.
- Potential flood depth points. Potential flood depth points were identified within flood watch and warning areas. The potential flood depth for these points was calculated by subtracting the elevation of the road from the BFE.
 - Flood warning area. A 10' strip, measuring 5' from both sides of the road centerline. This area is paved road surface.
 - Flood watch area. A 5' strip along both sides of the road, measuring 20' – 25' from the road centerline. This area is generally pervious (unpaved surfaces) located within the road rights-of-way.
 - Potential flood depth points within the flood watch and warning areas are color-coded for the following flood depth categories:
 - yellow: less than 6"
 - orange: 6" – 1'
 - red: 1' or greater
- Flood Evacuation Watch and Warning Landmarks. These landmarks provide guidance for when Door County Emergency Services will issue a flood evacuation watch or warning. These landmarks are generally the lowest elevations within the flood watch and warning areas. In the flood watch areas, elevation points between the road and waterbody were selected as landmarks, even if there were lower elevations on the non-water side of the road.

Also listed in the legend of each map are municipality(ies) shown on the map, the BFE for the floodplain area(s), names of road segments below the BFE, and greatest depth of flooding for each road. The greatest depth of flooding is the lowest elevation of that road segment's flood warning area.

Legend





-  Roads in Floodplain
-  100-Year Floodplain

Lots Served or Potentially Served





-  Developed (no dryland access)
-  Vacant

Potential Flood Depths

Flood Warning Area (5' from road centerline)

-  less than 6"
-  6" - 1'
-  1' or greater
-  Flood Warning Landmark

Flood Watch Area (15' - 20' from road centerline)

-  less than 6"
-  6" - 1'
-  1' or greater
-  Flood Watch Landmark

Municipality: Town of Union
 Base Flood Elevation: 585'
 Roads & Greatest Depth of Flooding:
 Sand Bar Beach: 0.8'

Note there are no critical facilities (emergency and protective services) served by roads located within the 100-year floodplain.

IV. Flood Evacuation Watch/Warning Definitions and Guidelines for Issuance

Listed below are the National Weather Service definitions for “flood watch” and “flood warning.” Also provided below are guidelines for when the Door County Emergency Services Department may issue a “flood evacuation watch” or “flood evacuation warning.”

National Weather Service Definitions

- **Flood Watch.** Indicates that flooding is a possibility in or close to the watch area. Those in the affected area are urged to be ready to take action if a flash flood warning is issued or flooding is observed. These watches are issued for flooding that is expected to occur.
- **Flood Warning.** A flood warning is issued for life/property threatening flooding that will occur. Very heavy rain in a short period of time can lead to flash flooding, depending on the local terrain, ground cover, degree of urbanization, amount of man-made changes to the natural river banks, and initial ground or river conditions. Dam breaks or ice jams can create flash flooding.

Door County Emergency Services Guidelines for Issuing Evacuation Watches and Warnings

In addition to any National Weather Service Flood Watches or Warnings issued for Door County, as described above, the Door County Emergency Services Department will use the guidelines listed below for issuing local Flood Evacuation Watches and Warnings.

- A **Flood Evacuation Watch** is a notice to residents served by a road(s) below the BFE of the need to leave their homes in the near/immediate future, if water levels continue to rise. A Flood

Evacuation Watch may be issued when water is visible at the lowest elevation(s) within the flood watch area. These elevations are symbolized on the maps as red circles (●). Visual site inspections of flood watch landmarks shall be coordinated by Door County Emergency Services to determine if issuance of a Flood Evacuation Watch is necessary.

- A **Flood Evacuation Warning** is a notice to residents served by a road(s) below the BFE of the need to leave their homes immediately. A Flood Evacuation Warning may be issued when water is visible at the lowest elevation(s) within the flood warning area. These elevations are symbolized on the maps as stars (★). Visual site inspections of flood warning landmarks shall be coordinated by Door County Emergency Services to determine if issuance of a Flood Evacuation Warning is necessary.

V. Flood Evacuation Watch/Warning Issuance Process

Provided at the end of this Appendix is a chart titled “Flood Emergency Evacuation – Potentially Affected Addresses” that lists by municipality the following information:

- Names of road segments below the BFE and map identification
- Fire numbers of properties without dryland egress
- Watch elevation
- Warning elevation
- BFE
- Greatest depth of flooding

All property owners served by roads below the BFE and without dryland egress will receive a letter containing the following information:

- Notification of the adoption of this Appendix and its purpose.
- Explanation of and request to sign-up for Code Red, with instructions on how to do so. Code Red is the county’s electronic community notification system for emergencies and urgent alerts.
- Flood evacuation map of the resident’s area and an explanation of the map.
- Request for residents to monitor the watch and warning landmarks in the event of a heavy rain event and to call 911 if they observe standing water at any of the landmarks in their area.

In the event standing water is observed at a watch landmark and reported, the Incident Command Chief or first responders will make a visual inspection to determine if issuance of a Flood Evacuation Watch is necessary. If a Flood Evacuation Watch is determined necessary, a CodeRed alert will be issued to affected residents and local law enforcement will also alert residents by knocking on doors.

In the event standing water is observed at a warning landmark, the Incident Command Chief or first responders will make a visual inspection to determine if issuance of a Flood Evacuation Warning is necessary. If a Flood Evacuation Warning is determined necessary, a Code Red alert will be issued to affected residents and the protocol outlined in the Door County Emergency Response Plan will be followed, in particular the following Appendices:

- ESF 1: Transportation
- ESF 2: Communications
- ESF 6: Mass Care, Housing and Human Services
- ESF 7: Resource Support
- ESF 13: Public Safety and Security
- ESF 15: External Affairs

VI. Appendix Review Process

This Appendix will be reviewed and updated annually by the Lead and Support Agencies listed in ESF 1.

002330503	7989	RIDGES RD	BH1
002330501	7995	RIDGES RD	BH1
002330411	8001	RIDGES RD	BH1
002330409	8007	RIDGES RD	BH1
002330407B	8013	RIDGES RD	BH1
002330404	8025	RIDGES RD	BH1
002330403	8029	RIDGES RD	BH1
002330402	8033	RIDGES RD	BH1
002330401	8035	RIDGES RD	BH1
002330400B	8037	RIDGES RD	BH1
002330310	8045	RIDGES RD	BH1
002330309	8051	RIDGES RD	BH1
002330308	8053	RIDGES RD	BH1
002330307	8055	RIDGES RD	BH1
002330305	8061	RIDGES RD	BH1
002330303A	8063	RIDGES RD	BH1
002330300A	8081	RIDGES RD	BH1
002330211	8087	RIDGES RD	BH1
002330205	8091	RIDGES RD	BH1
002330201A1	8095	RIDGES RD	BH1
0020321302813B	8096	RIDGES RD	BH1
0020321302812B2	8100	RIDGES RD	BH1
0020321302813E3	8119	RIDGES RD	BH1
002120001B	8151	RIDGES RD	BH1
002120002B	8151	RIDGES RD	BH1
002120003B	8151	RIDGES RD	BH1
002120004B	8151	RIDGES RD	BH1
002120005B	8151	RIDGES RD	BH1
002120006B	8151	RIDGES RD	BH1
002120007B	8151	RIDGES RD	BH1
002120008B	8151	RIDGES RD	BH1
002120009B	8151	RIDGES RD	BH1
002120010B	8151	RIDGES RD	BH1
002120011B	8151	RIDGES RD	BH1
002120012B	8151	RIDGES RD	BH1
002120014B	8151	RIDGES RD	BH1
002120015B	8151	RIDGES RD	BH1
002120016B	8151	RIDGES RD	BH1
002120017B	8151	RIDGES RD	BH1
002120018B	8151	RIDGES RD	BH1
002120019B	8151	RIDGES RD	BH1
002120020B	8151	RIDGES RD	BH1
002120021B	8151	RIDGES RD	BH1

002120022B	8151	RIDGES RD	BH1
002120023B	8151	RIDGES RD	BH1
002120001A	8155	RIDGES RD	BH1
002120002A	8155	RIDGES RD	BH1
002120003A	8155	RIDGES RD	BH1
002120004A	8155	RIDGES RD	BH1
002120005A	8155	RIDGES RD	BH1
002120006A	8155	RIDGES RD	BH1
002120007A	8155	RIDGES RD	BH1
002120008A	8155	RIDGES RD	BH1
002120009A	8155	RIDGES RD	BH1
002120010A	8155	RIDGES RD	BH1
002120011A	8155	RIDGES RD	BH1
002120012A	8155	RIDGES RD	BH1
002120014A	8155	RIDGES RD	BH1
002120015A	8155	RIDGES RD	BH1
002120016A	8155	RIDGES RD	BH1
002120017A	8155	RIDGES RD	BH1
002120018A	8155	RIDGES RD	BH1
002120019A	8155	RIDGES RD	BH1
002120020A	8155	RIDGES RD	BH1
002120021A	8155	RIDGES RD	BH1
002120301C	8159	RIDGES RD	BH1
002120302C	8159	RIDGES RD	BH1
002120303C	8159	RIDGES RD	BH1
002120304C	8159	RIDGES RD	BH1
002120305C	8159	RIDGES RD	BH1
002120306C	8159	RIDGES RD	BH1
002120307C	8159	RIDGES RD	BH1
002120308C	8159	RIDGES RD	BH1
002120309C	8159	RIDGES RD	BH1
002120310C	8159	RIDGES RD	BH1
002120311C	8159	RIDGES RD	BH1
002120312C	8159	RIDGES RD	BH1
002120314C	8159	RIDGES RD	BH1
002120315C	8159	RIDGES RD	BH1
002120316C	8159	RIDGES RD	BH1
002120317C	8159	RIDGES RD	BH1
002120318C	8159	RIDGES RD	BH1
002120401D	8163	RIDGES RD	BH1
002120402D	8163	RIDGES RD	BH1
002120403D	8163	RIDGES RD	BH1
002120404D	8163	RIDGES RD	BH1

002120405D	8163	RIDGES RD	BH1
002120406D	8163	RIDGES RD	BH1
002120407D	8163	RIDGES RD	BH1
002120408D	8163	RIDGES RD	BH1
002300006	8171	RIDGES RD	BH1
002300007	8177	RIDGES RD	BH1
002300008	8181	RIDGES RD	BH1
002300001	8209	RIDGES RD	BH1
0020316302843C	8235	RIDGES RD	BH1
0020311302811H	8794	CANA COVE RD	BH2
0020311302811M	8795	CANA COVE RD	BH2
0020311302811G	8860	CANA COVE RD	BH2
0020311302811G2	8862	CANA COVE RD	BH2
0020311302811X	8866	CANA COVE RD	BH2
0020311302811G1	8870	CANA COVE RD	BH2
0020311302811W	8874	CANA COVE RD	BH2
0020311302811S1	8875	CANA COVE RD	BH2
0020311302811V	8876	CANA COVE RD	BH2
0020311302811U	8878	CANA COVE RD	BH2
0020311302811E	8886	CANA COVE RD	BH2
0020311302811D	8890	CANA COVE RD	BH2
0020311302811L	8892	CANA COVE RD	BH2
0020311302811R	8910	CANA COVE RD	BH2
0020311302811B1	8777	EAST CANA ISLAND RD	BH2
0020311302811	8800	EAST CANA ISLAND RD	BH2
2816227000207	948	MEMORIAL DR	CSB1
2816227000208	1006	MEMORIAL DR	CSB1
2816227000209	1014	MEMORIAL DR	CSB1
2816231000802	1020	MEMORIAL DR	CSB1
2816231000801	1030	MEMORIAL DR	CSB1
2816231000702	1034	MEMORIAL DR	CSB1
2816231000701	1106	MEMORIAL DR	CSB1
2816231000600	1114	MEMORIAL DR	CSB1
2816231000502	1124	MEMORIAL DR	CSB1
2816231000403	1204	MEMORIAL DR	CSB1
2816231000401	1212	MEMORIAL DR	CSB1
2816231000303	1216	MEMORIAL DR	CSB1
2816231000302	1222	MEMORIAL DR	CSB1
2816231000301	1236	MEMORIAL DR	CSB1
2816231000226	1304	MEMORIAL DR	CSB1
2816231000227	1312	MEMORIAL DR	CSB1
2816231000228	1322	MEMORIAL DR	CSB1
2816230000223	1344	MEMORIAL DR	CSB1

2816230000224	1350	MEMORIAL DR	CSB1
2812205021401	1320	UTAH ST	CSB1
2813216050600	1012	19TH S PL	CSB2
2813216041200	1015	19TH S PL	CSB2
2813216050500	1028	19TH S PL	CSB2
2813216041300	1031	19TH S PL	CSB2
2813216050400	1038	19TH S PL	CSB2
2813216041400	1041	19TH S PL	CSB2
2813216041500	1051	19TH S PL	CSB2
2813216050201	1054	19TH S PL	CSB2
2813216041600	1105	19TH S PL	CSB2
2813216041700	1117	19TH S PL	CSB2
2813216041800	1125	19TH S PL	CSB2
2813216030100	1714	MEMORIAL DR	CSB2
2813216060100	1725	MEMORIAL DR	CSB2
2813216060200	1737	MEMORIAL DR	CSB2
2813216040100	1742	MEMORIAL DR	CSB2
2813216060300	1749	MEMORIAL DR	CSB2
2813216060400	1761	MEMORIAL DR	CSB2
2813216060500	1767	MEMORIAL DR	CSB2
2813216041900	1770	MEMORIAL DR	CSB2
2813216060600	1801	MEMORIAL DR	CSB2
2813216060700	1811	MEMORIAL DR	CSB2
2813216050101	1814	MEMORIAL DR	CSB2
2813216060800	1819	MEMORIAL DR	CSB2
2813216060900	1829	MEMORIAL DR	CSB2
2813216051101	1836	MEMORIAL DR	CSB2
2813216061000	1841	MEMORIAL DR	CSB2
2813216051000	1848	MEMORIAL DR	CSB2
2813216061101	1855	MEMORIAL DR	CSB2
2813216061301	1861	MEMORIAL DR	CSB2
2813216050801A	1862	MEMORIAL DR	CSB2
2813216061401	1867	MEMORIAL DR	CSB2
2813216041100	1727	WASHINGTON DR	CSB2
2813205021000	12	ALABAMA ST	CSB3
2813205020801	28	ALABAMA ST	CSB3
2813205020601	110	ALABAMA ST	CSB3
2813205020500	120	ALABAMA ST	CSB3
2813205020400	126	ALABAMA ST	CSB3
2813205020201	136	ALABAMA ST	CSB3
2813205020101	212	ALABAMA ST	CSB3
2813205010100	33	BLUEBIRD DR	CSB3
2813205010601	207	BLUEBIRD DR	CSB3

2816461001701	147	JUNIPER W ST	CSB4
2814655020101	133	LANSING N AV	CSB4
2813215020301	801	16TH S CT	CSB5
2813215021000	802	16TH S CT	CSB5
2813215021100	808	16TH S CT	CSB5
2813215020201	809	16TH S CT	CSB5
2813215021200	812	16TH S CT	CSB5
2813215021300	818	16TH S CT	CSB5
2813215020100A	819	16TH S CT	CSB5
2813215021400	826	16TH S CT	CSB5
2813215021500	836	16TH S CT	CSB5
2816230000218A	837	16TH S CT	CSB5
2816230000217	845	16TH S CT	CSB5
2813215021600	848	16TH S CT	CSB5
2816230000216	855	16TH S CT	CSB5
2813215021700	860	16TH S CT	CSB5
2813215010109	867	16TH S CT	CSB5
2813215010110	867	16TH S CT	CSB5
2813215010111	867	16TH S CT	CSB5
2813215010112	867	16TH S CT	CSB5
2813215010105	877	16TH S CT	CSB5
2813215010106	877	16TH S CT	CSB5
2813215010107	877	16TH S CT	CSB5
2813215010108	877	16TH S CT	CSB5
2813215010101	887	16TH S CT	CSB5
2813215010102	887	16TH S CT	CSB5
2813215010103	887	16TH S CT	CSB5
2813215010104	887	16TH S CT	CSB5
2816230000210	1512	MEMORIAL DR	CSB5
2816230000211	1520	MEMORIAL DR	CSB5
2816230000212	1522	MEMORIAL DR	CSB5
2816230000214	1534	MEMORIAL DR	CSB5
2816230000215	1544	MEMORIAL DR	CSB5
2815085001502	15	UTOPIA CI	CSB5
2815085001510	23	UTOPIA CI	CSB5
2815085001503	25	UTOPIA CI	CSB5
2815085001504	35	UTOPIA CI	CSB5
2815085001505	45	UTOPIA CI	CSB5
2815085001506	55	UTOPIA CI	CSB5
2815085001508	75	UTOPIA CI	CSB5
2813212001401	309	15TH S CT	CSB6
2813212001301	317	15TH S CT	CSB6
2813212001200	325	15TH S CT	CSB6

2813212001100	333	15TH S CT	CSB6
2813212001000	339	15TH S CT	CSB6
2813212000400	342	15TH S CT	CSB6
2813212000900	343	15TH S CT	CSB6
2813212000800	349	15TH S CT	CSB6
2813212000500	350	15TH S CT	CSB6
2813212000601	354	15TH S CT	CSB6
2816229000103	1531	MICHIGAN ST	CSB6
2816229000109	1534	PENNSYLVANIA ST	CSB6
2813212000300	1543	PENNSYLVANIA ST	CSB6
2816229000110	1544	PENNSYLVANIA ST	CSB6
2813212000200	1551	PENNSYLVANIA ST	CSB6
2816229000111	1554	PENNSYLVANIA ST	CSB6
2813212000100	1559	PENNSYLVANIA ST	CSB6
2816229000123	1536	RHODE ISLAND ST	CSB6
2816229000124	1548	RHODE ISLAND ST	CSB6
2816230000101	1551	RHODE ISLAND ST	CSB6
2816229000127	1556	RHODE ISLAND ST	CSB6
2816229000129	1562	RHODE ISLAND ST	CSB6
2816476000821	600	NAUTICAL DR	CSB7
2816477000509	500	VINE E CT	CSB7
2816477000510	510	VINE E CT	CSB7
2816477000511	520	VINE E CT	CSB7
2816477000512	530	VINE E CT	CSB7
2816477000505	535	VINE E CT	CSB7
2816477000513	540	VINE E CT	CSB7
2816477000514	548	VINE E CT	CSB7
2816477000515	606	VINE E CT	CSB7
2816477000502	615	VINE E CT	CSB7
2816477000516	618	VINE E CT	CSB7
2816477000517	628	VINE E CT	CSB7
2816477000518	638	VINE E CT	CSB7
2816477000521	648	VINE E CT	CSB7
2814095006400	524	WALNUT E DR	CSB7
2812332501103	311	1ST S AV	CSB8
2812332502201	323	1ST S AV	CSB8
2816510000100B	1263	TACOMA BEACH RD	CSB9
2812808001001	1266	TACOMA BEACH RD	CSB9
2816510000100C	1275	TACOMA BEACH RD	CSB9
2812808001301	1334	TACOMA BEACH RD	CSB9
28165101100A1	1500	TACOMA BEACH RD	CSB9
28165101100A2	1500	TACOMA BEACH RD	CSB9
28165101100B1	1500	TACOMA BEACH RD	CSB9

28165101100B21	1500	TACOMA BEACH RD	CSB9
28165101100B22	1500	TACOMA BEACH RD	CSB9
28165101100C1	1500	TACOMA BEACH RD	CSB9
28165101100C2	1500	TACOMA BEACH RD	CSB9
28165101100C3	1500	TACOMA BEACH RD	CSB9
28165101100C4	1500	TACOMA BEACH RD	CSB9
28165101100D1	1500	TACOMA BEACH RD	CSB9
28165101100D2	1500	TACOMA BEACH RD	CSB9
28165101100D3	1500	TACOMA BEACH RD	CSB9
28165101100D4	1500	TACOMA BEACH RD	CSB9
2816510110101	1500	TACOMA BEACH RD	CSB9
2816510110102	1500	TACOMA BEACH RD	CSB9
2816510110103	1500	TACOMA BEACH RD	CSB9
2816510110104	1500	TACOMA BEACH RD	CSB9
2816510110201	1500	TACOMA BEACH RD	CSB9
2816510110202	1500	TACOMA BEACH RD	CSB9
2816510110203	1500	TACOMA BEACH RD	CSB9
2816510110204	1500	TACOMA BEACH RD	CSB9
2816510110301	1500	TACOMA BEACH RD	CSB9
2816510110302	1500	TACOMA BEACH RD	CSB9
2816510110303	1500	TACOMA BEACH RD	CSB9
2816510110304	1500	TACOMA BEACH RD	CSB9
2816510110401	1500	TACOMA BEACH RD	CSB9
2816510110402	1500	TACOMA BEACH RD	CSB9
2816510110403	1500	TACOMA BEACH RD	CSB9
2816510110404	1500	TACOMA BEACH RD	CSB9
2816510110501	1500	TACOMA BEACH RD	CSB9
2816510110502	1500	TACOMA BEACH RD	CSB9
2816510110503	1500	TACOMA BEACH RD	CSB9
2816510110504	1500	TACOMA BEACH RD	CSB9
2816510110601	1500	TACOMA BEACH RD	CSB9
2816510110602	1500	TACOMA BEACH RD	CSB9
2816510110603	1500	TACOMA BEACH RD	CSB9
2816510110604	1500	TACOMA BEACH RD	CSB9
2816510120113	1500	TACOMA BEACH RD	CSB9
2816510120117	1541	TACOMA BEACH RD	CSB9
2816510120115	1545	TACOMA BEACH RD	CSB9
2816510120119	1546	TACOMA BEACH RD	CSB9
2816510120120	1548	TACOMA BEACH RD	CSB9
2816510120110	1557	TACOMA BEACH RD	CSB9
2816510120107	1563	TACOMA BEACH RD	CSB9
2816510120106	1565	TACOMA BEACH RD	CSB9
2816510120105	1567	TACOMA BEACH RD	CSB9

2816510120103	1571	TACOMA BEACH RD	CSB9
2816510120102	1573	TACOMA BEACH RD	CSB9
0100032262512A	7749	CTH J	FV1
014391501B	9441	CEDAR CT	GB1
014391501A	9451	CEDAR CT	GB1
014391508	9461	CEDAR CT	GB1
014391305A	4160	MAIN ST	GB1
014391308	4150	MAPLE ST	GB1
014391401	4176	MAPLE ST	GB1
014100001	4178	MAPLE ST	GB1
014100006	4178	MAPLE ST	GB1
014391403A	4188	MAPLE ST	GB1
014100000	9459	SPRUCE ST	GB1
014391505A	9479	SPRUCE ST	GB1
014392001A	9480	SPRUCE ST	GB1
014392003A	9484	SPRUCE ST	GB1
0140232312711X	4007	MAIN ST	GB2
0140232312711Y	3990	RILEYS LN	GB2
0140232312711Y2	3994	RILEYS LN	GB2
0140232312711V6	3995	RILEYS LN	GB2
0120336282411A3	3710	ALISON LN	GD/NP
012060028	8859	BAYWOODS RD	GD1
012060030	8860	BAYWOODS RD	GD1
012060027	8865	BAYWOODS RD	GD1
012060031	8870	BAYWOODS RD	GD1
012060024	8871	BAYWOODS RD	GD1
0120203272444A	3402	CTH CC	GD1
012100015	8834	LITTLE CEMETERY RD	GD1
012100016	8835	LITTLE CEMETERY RD	GD1
012100014	8836	LITTLE CEMETERY RD	GD1
012100013	8840	LITTLE CEMETERY RD	GD1
012100012	8844	LITTLE CEMETERY RD	GD1
012100011	8846	LITTLE CEMETERY RD	GD1
0120203272444A1	8872	LUCILLES LN	GD1
012150001	3749	RILEYS POINT RD	GD1
012150002	3753	RILEYS POINT RD	GD1
012150003	3769	RILEYS POINT RD	GD1
012150004	3775	RILEYS POINT RD	GD1
012150005	3785	RILEYS POINT RD	GD1
012150058	3786	RILEYS POINT RD	GD1
012150006A	3791	RILEYS POINT RD	GD1
012150011	3792	RILEYS POINT RD	GD1
012150010A	3799	RILEYS POINT RD	GD1

012150018	3815	RILEYS POINT RD	GD1
012150043A	3945	RILEYS POINT RD	GD1
012150045A	3947	RILEYS POINT RD	GD1
0120210272441J	3260	SQUAW ISLAND TR	GD1
0120210272441H	3264	SQUAW ISLAND TR	GD1
012200011	8919	POLISH LN	GD2
012200010	8921	POLISH LN	GD2
012200009	8927	POLISH LN	GD2
012200006	8941	POLISH LN	GD2
0120210272411L1	3338	SOUTH WILLOW RD	GD2
0120210272411K1	3342	SOUTH WILLOW RD	GD2
0120210272411N	3346	SOUTH WILLOW RD	GD2
0120210272411J	3356	SOUTH WILLOW RD	GD2
0120210272411I	3360	SOUTH WILLOW RD	GD2
0120210272411M	3361	SOUTH WILLOW RD	GD2
0120210272411H	3364	SOUTH WILLOW RD	GD2
0120210272411G	3368	SOUTH WILLOW RD	GD2
012200025	8883	TWIN HARBOR RD	GD2
012200023	8886	TWIN HARBOR RD	GD2
012200021	8890	TWIN HARBOR RD	GD2
012200022	8890	TWIN HARBOR RD	GD2
012200020	8902	TWIN HARBOR RD	GD2
012200018	8912	TWIN HARBOR RD	GD2
012200019	8912	TWIN HARBOR RD	GD2
012200026	8919	TWIN HARBOR RD	GD2
0120210272413F1	8921	TWIN HARBOR RD	GD2
0120210272413E1	8923	TWIN HARBOR RD	GD2
012200016	8924	TWIN HARBOR RD	GD2
0120210272413D	8925	TWIN HARBOR RD	GD2
012200015	8928	TWIN HARBOR RD	GD2
0120211272431Z	3160	LITTLE COTTAGE RW	GD3
0120211272431Y	3164	LITTLE COTTAGE RW	GD3
0120211272431X	3166	LITTLE COTTAGE RW	GD3
0120211272431W	3168	LITTLE COTTAGE RW	GD3
0120211272431R	3201	STEVENSON PIER LN	GD3
0120211272431N	3203	STEVENSON PIER LN	GD3
0120211272431T	3203	STEVENSON PIER LN	GD3
0120211272431U	3204	STEVENSON PIER LN	GD3
0120211272431Q	3205	STEVENSON PIER LN	GD3
0120211272431M	3207	STEVENSON PIER LN	GD3
0120211272431L	3209	STEVENSON PIER LN	GD3
0120211272431J	3213	STEVENSON PIER LN	GD3
0120211272431F1	3217	STEVENSON PIER LN	GD3

012150067A	3850	LAGOON HARBOR RD	GD4
012150066A	3858	LAGOON HARBOR RD	GD4
012150065A	3860	LAGOON HARBOR RD	GD4
012150064C	3862	LAGOON HARBOR RD	GD4
012150064A	3864	LAGOON HARBOR RD	GD4
012150063C	3870	RILEYS POINT LN	GD4
012150062B	3872	RILEYS POINT LN	GD4
012150062A	3874	RILEYS POINT LN	GD4
012150063D	3876	RILEYS POINT LN	GD4
012130001	3801	RILEYS POINT RD	GD4
012130002	3805	RILEYS POINT RD	GD4
012130003	3809	RILEYS POINT RD	GD4
012150067B	3810	RILEYS POINT RD	GD4
012130007	3811	RILEYS POINT RD	GD4
012130033	3812	RILEYS POINT RD	GD4
012130004	3813	RILEYS POINT RD	GD4
012130009	3819	RILEYS POINT RD	GD4
012130010	3821	RILEYS POINT RD	GD4
012130028	3822	RILEYS POINT RD	GD4
012130029	3824	RILEYS POINT RD	GD4
012130030	3828	RILEYS POINT RD	GD4
012130011	3831	RILEYS POINT RD	GD4
012130027	3832	RILEYS POINT RD	GD4
012130026	3836	RILEYS POINT RD	GD4
012130012	3837	RILEYS POINT RD	GD4
012130025	3840	RILEYS POINT RD	GD4
012130013	3845	RILEYS POINT RD	GD4
012130024	3852	RILEYS POINT RD	GD4
012130023	3856	RILEYS POINT RD	GD4
012130015	3861	RILEYS POINT RD	GD4
012130016	3865	RILEYS POINT RD	GD4
012130022	3868	RILEYS POINT RD	GD4
012130017	3871	RILEYS POINT RD	GD4
012130018	3875	RILEYS POINT RD	GD4
012130019	3881	RILEYS POINT RD	GD4
012130020	3891	RILEYS POINT RD	GD4
012130021	3901	RILEYS POINT RD	GD4
012150029A	3903	RILEYS POINT RD	GD4
012150031A	3905	RILEYS POINT RD	GD4
012150032A	3907	RILEYS POINT RD	GD4
012150033A	3911	RILEYS POINT RD	GD4
012150034A	3913	RILEYS POINT RD	GD4
012150035A	3915	RILEYS POINT RD	GD4

012150036A	3917	RILEYS POINT RD	GD4
012150037A	3919	RILEYS POINT RD	GD4
012150038A	3921	RILEYS POINT RD	GD4
012150039A	3923	RILEYS POINT RD	GD4
012150040A	3925	RILEYS POINT RD	GD4
012150040B	3927	RILEYS POINT RD	GD4
012150041B	3931	RILEYS POINT RD	GD4
012150047	3949	RILEYS POINT RD	GD4
012150050	3955	RILEYS POINT RD	GD4
012150053	3959	RILEYS POINT RD	GD4
0120336282441	3703	RILEYS POINT RD	GD5
0120336282421A1	3712	RILEYS POINT RD	GD5
0120336282421B	3716	RILEYS POINT RD	GD5
0120336282434	3719	RILEYS POINT RD	GD5
0120336282433	3731	RILEYS POINT RD	GD5
0120336282421H1	3735	RILEYS POINT RD	GD5
0120336282421H	3737	RILEYS POINT RD	GD5
0120336282421F	3743	RILEYS POINT RD	GD5
0120336282421E	3747	RILEYS POINT RD	GD5
0120336282421C	3750	RILEYS POINT RD	GD5
012150060B	3770	RILEYS POINT RD	GD5
012150059	3774	RILEYS POINT RD	GD5
012150057	3790	RILEYS POINT RD	GD5
012150008B	3793	RILEYS POINT RD	GD5
012150056	3794	RILEYS POINT RD	GD5
012150008A	3795	RILEYS POINT RD	GD5
012150009B	3797	RILEYS POINT RD	GD5
012150055A	3798	RILEYS POINT RD	GD5
0120336282421A	8384	WOOD LANE RD	GD5
0120202272422B	3664	CLAFLIN PARK RD	GD6
0120202272422G	3688	CLAFLIN PARK RD	GD6
0120210272414H1	3280	SQUAW ISLAND RD	GD7
0120210272414H	3284	SQUAW ISLAND RD	GD7
0120210272414G1	3290	SQUAW ISLAND RD	GD7
0120210272414G	3290	SQUAW ISLAND RD	GD7
0120211272423D	3296	SQUAW ISLAND RD	GD7
0120210272414G2	3300	SQUAW ISLAND RD	GD7
0120210272414E	3317	SQUAW ISLAND RD	GD7
0120211272423J	3326	SQUAW ISLAND RD	GD7
0120210272414J	3327	SQUAW ISLAND RD	GD7
0120211272423C	3328	SQUAW ISLAND RD	GD7
0120211272423B	3332	SQUAW ISLAND RD	GD7
0120210272414D	3337	SQUAW ISLAND RD	GD7

0120211272423A	3338	SQUAW ISLAND RD	GD7
0120211272423F	3340	SQUAW ISLAND RD	GD7
0120210272414C	3341	SQUAW ISLAND RD	GD7
0120211272423H	3344	SQUAW ISLAND RD	GD7
0120210272414B	3345	SQUAW ISLAND RD	GD7
0120211272423G	3348	SQUAW ISLAND RD	GD7
0120210272414A	3361	SQUAW ISLAND RD	GD7
0120211272422	3390	SQUAW ISLAND RD	GD7
0120210272441F	3244	SQUAW ISLAND TR	GD7
0120210272441D	3252	SQUAW ISLAND TR	GD7
0120210272441E	3256	SQUAW ISLAND TR	GD7
0120210272441G	3268	SQUAW ISLAND TR	GD7
0120210272441C	3274	SQUAW ISLAND TR	GD7
0120201272432	3558	STEVENSON PIER N RD	GD8
0120201272423A	3610	STEVENSON PIER N RD	GD8
0120201272421A1	3658	STEVENSON PIER N RD	GD8
0120211272431B	3241	STEVENSON PIER N RD	GD9
0120211272431A2	3243	STEVENSON PIER N RD	GD9
0120211272431A	3257	STEVENSON PIER N RD	GD9
012090001B	3270	STEVENSON PIER N RD	GD9
012090001C	3272	STEVENSON PIER N RD	GD9
012090001D	3274	STEVENSON PIER N RD	GD9
0120211272413D1	3276	STEVENSON PIER N RD	GD9
0120211272413E	3278	STEVENSON PIER N RD	GD9
0120211272413B3	3280	STEVENSON PIER N RD	GD9
0120211272413B2	3282	STEVENSON PIER N RD	GD9
0120211272413B	3284	STEVENSON PIER N RD	GD9
0120211272413B4	3304	STEVENSON PIER N RD	GD9
0120211272413B5	3306	STEVENSON PIER N RD	GD9
0120211272413B6	3308	STEVENSON PIER N RD	GD9
0120211272413QQ	3310	STEVENSON PIER N RD	GD9
0120211272414C	3316	STEVENSON PIER N RD	GD9
0120211272414D1	3320	STEVENSON PIER N RD	GD9
0120211272411D1	3326	STEVENSON PIER N RD	GD9
0120211272411B	3332	STEVENSON PIER N RD	GD9
0120202272444E	3458	STEVENSON PIER N RD	GD9
0120202272444D	3464	STEVENSON PIER N RD	GD9
0120202272444F	3468	STEVENSON PIER N RD	GD9
0120202272444G	3476	STEVENSON PIER N RD	GD9
0120202272444L	3479	STEVENSON PIER N RD	GD9
0120202272444K	3481	STEVENSON PIER N RD	GD9
0120202272444N	3487	STEVENSON PIER N RD	GD9
0120202272444S4	3488	STEVENSON PIER N RD	GD9

0120202272444I	3493	STEVENSON PIER N RD	GD9
0120202272444S1	3494	STEVENSON PIER N RD	GD9
0120202272444J	3495	STEVENSON PIER N RD	GD9
0120202272444R	3498	STEVENSON PIER N RD	GD9
0120202272444H	3499	STEVENSON PIER N RD	GD9
0120202272444B	3503	STEVENSON PIER N RD	GD9
0120202272444T	3508	STEVENSON PIER N RD	GD9
018810005	1622	BIG PINE LN	LG1
018810006	1623	BIG PINE LN	LG1
018810007	1624	BIG PINE LN	LG1
018810008	1625	BIG PINE LN	LG1
018810009	1626	BIG PINE LN	LG1
018810010	1627	BIG PINE LN	LG1
0180215322813J	12025	CEDAR SHORE RD	LG1
0180215322811X	12030	CEDAR SHORE RD	LG1
0180215322813G	12037	CEDAR SHORE RD	LG1
0180215322811R	12063	CEDAR SHORE RD	LG1
0180215322813E1	12029	STH 42	LG1
0180225322814K	1040	CRESCENT LN	LG2
0180225322814L	1048	CRESCENT LN	LG2
0180225322814H	1054	CRESCENT LN	LG2
0180225322814E	1068	CRESCENT LN	LG2
0180225322814D	1072	CRESCENT LN	LG2
0180225322814C	1078	CRESCENT LN	LG2
0204001020	4229	BAY VIEW DR	NP1
0204001002	4237	BAY VIEW DR	NP1
0204001003	4243	BAY VIEW DR	NP1
0204001004	4249	BAY VIEW DR	NP1
0204001006	4265	BAY VIEW DR	NP1
0204001007	4267	BAY VIEW DR	NP1
0204001008	4269	BAY VIEW DR	NP1
0204001009	4275	BAY VIEW DR	NP1
0204001010	4279	BAY VIEW DR	NP1
0204001011	4281	BAY VIEW DR	NP1
0204001013	4285	BAY VIEW DR	NP1
0204001014	4287	BAY VIEW DR	NP1
0204001015	4289	BAY VIEW DR	NP1
0204001017	4293	BAY VIEW DR	NP1
0204001020B	4295	BAY VIEW DR	NP1
0204006020H	4297	CLIFF VIEW DR	NP1
0200228282513D	4207	HAMMARSTROM RD	NP1
0200228282513C	4211	HAMMARSTROM RD	NP1
0200228282513B1	4219	HAMMARSTROM RD	NP1

0200228282513A1	4225	HAMMARSTROM RD	NP1
0200228282513Q2	7323	HAMMARSTROM RD	NP1
0204004010A	7302	HIGH CLIFF PARK RD	NP1
0204004009	7308	HIGH CLIFF PARK RD	NP1
0204004007A	7318	HIGH CLIFF PARK RD	NP1
0204004006	7328	HIGH CLIFF PARK RD	NP1
0204004004	7348	HIGH CLIFF PARK RD	NP1
0204004002	7368	HIGH CLIFF PARK RD	NP1
0204003004	4232	ISLAND CIRCLE	NP1
0204003005	4234	ISLAND CIRCLE	NP1
0204001020C	4235	ISLAND CIRCLE	NP1
0204003006	4236	ISLAND CIRCLE	NP1
0204002001A	4237	ISLAND CIRCLE	NP1
0204003020F	4238	ISLAND CIRCLE	NP1
0204002004A	4241	ISLAND CIRCLE	NP1
0204005001	4242	ISLAND CIRCLE	NP1
0204005002	4244	ISLAND CIRCLE	NP1
0204002006	4245	ISLAND CIRCLE	NP1
0204005003	4246	ISLAND CIRCLE	NP1
0204005004	4250	ISLAND CIRCLE	NP1
0204002007A	4251	ISLAND CIRCLE	NP1
0204002009A	4257	ISLAND CIRCLE	NP1
0204002011	4259	ISLAND CIRCLE	NP1
0204005006	4260	ISLAND CIRCLE	NP1
0204002012	4263	ISLAND CIRCLE	NP1
0202100032	6839	BLUE JAY CT	NP2
0202100038	6830	BLUE JAY LN	NP2
0202100037	6832	BLUE JAY LN	NP2
0202100036	6834	BLUE JAY LN	NP2
0202100035	6836	BLUE JAY LN	NP2
0202100034	6838	BLUE JAY LN	NP2
0202100033	6840	BLUE JAY LN	NP2
0202001028	6784	CABOTS POINT RD	NP2
0202001022	6792	CABOTS POINT RD	NP2
0203017006A	4468	CTH M	NP3
0203015003A	6999	CTH M	NP3
0203015007B	4440	OAK AV	NP3
0203015007C	4446	OAK AV	NP3
0203020001A	7005	PROSPECT RD	NP3
0203020001B	7011	PROSPECT RD	NP3
0203020005	7015	PROSPECT RD	NP3
0203020006	7019	PROSPECT RD	NP3
0203017004A	7035	PROSPECT RD	NP3

0200228282533Q	4055	ELMS RD	NP4
0205500017	4057	ELMS RD	NP4
0205500016	4061	ELMS RD	NP4
0205500015	4063	ELMS RD	NP4
0205500014A	4065	ELMS RD	NP4
0205500013B	4069	ELMS RD	NP4
0205500013A	4073	ELMS RD	NP4
0205500011A	4081	ELMS RD	NP4
0205500010	4089	ELMS RD	NP4
0200228282531B	4090	ELMS RD	NP4
0205500009	4093	ELMS RD	NP4
0205500008	4101	ELMS RD	NP4
0205500007	4107	ELMS RD	NP4
0205500006	4111	ELMS RD	NP4
0205500005	4119	ELMS RD	NP4
0205500003	4129	ELMS RD	NP4
0205500001B	4139	ELMS RD	NP4
0205500001A	4143	ELMS RD	NP4
0200228282513P	7442	ELMS RD	NP4
0200228282531A	4100	LARSON RD	NP4
0200228282533L	4017	ROALKVAM RD	NP4
0200228282533P1	4018	ROALKVAM RD	NP4
0200228282533P2	4020	ROALKVAM RD	NP4
0200228282533J	4022	ROALKVAM RD	NP4
0200223282531F	4302	GITCHEE GUMEE RD	NP5
0200223282531E	4306	GITCHEE GUMEE RD	NP5
0200232282531B	7758	HAINES RD	NP6
0200232282531C	7762	HAINES RD	NP6
0200232282531D	7766	HAINES RD	NP6
0200232282531F	7768	HAINES RD	NP6
0200232282531E	7770	HAINES RD	NP6
0200232282531G	7774	HAINES RD	NP6
0200232282531H	7776	HAINES RD	NP6
0200232282531I	7780	HAINES RD	NP6
0200232282531J	7782	HAINES RD	NP6
0200232282531K	7788	HAINES RD	NP6
0200232282531L	7792	HAINES RD	NP6
0200232282531M	7796	HAINES RD	NP6
0200232282531N	7806	HAINES RD	NP6
0200232282531Q	7812	HAINES RD	NP6
0200232282531S	7826	HAINES RD	NP6
0200232282532A	7832	HAINES RD	NP6
0200232282532B	7840	HAINES RD	NP6

0200232282532C	7844	HAINES RD	NP6
0200232282532D	7846	HAINES RD	NP6
0200232282532E	7854	HAINES RD	NP6
0200232282532F	7858	HAINES RD	NP6
0200232282532G	7862	HAINES RD	NP6
0200232282532K1	7874	HAINES RD	NP6
0200232282532M	3774	SAND BAY POINT RD	NP6
0206500035	3820	SAND BAY POINT RD	NP6
0206500036	3826	SAND BAY POINT RD	NP6
0206507001	3817	SAND BAY LN	NP7
0206507002	3821	SAND BAY LN	NP7
0206507003	3825	SAND BAY LN	NP7
0206507004	3829	SAND BAY LN	NP7
0206507005	3835	SAND BAY LN	NP7
0206507006	3841	SAND BAY LN	NP7
0206507007	3843	SAND BAY LN	NP7
0206507008	3847	SAND BAY LN	NP7
0206507009	3851	SAND BAY LN	NP7
0200231282544	3773	SAND BAY POINT RD	NP7
0200231282543B	3751	TOWN PARK RD	NP7
0202400001B	3753	TOWN PARK RD	NP7
0202400002	3755	TOWN PARK RD	NP7
0202400003	3757	TOWN PARK RD	NP7
0202400004	3759	TOWN PARK RD	NP7
0202400005	3761	TOWN PARK RD	NP7
0202400006	3763	TOWN PARK RD	NP7
0202400007	3765	TOWN PARK RD	NP7
0202400008	3767	TOWN PARK RD	NP7
0202400009	3769	TOWN PARK RD	NP7
0202400010A	3771	TOWN PARK RD	NP7
0202400012	3773	TOWN PARK RD	NP7
0206502015	3978	SAND BAY POINT RD	NP8
0206502016	3982	SAND BAY POINT RD	NP8
0206502017A	3986	SAND BAY POINT RD	NP8
0206502017B	3988	SAND BAY POINT RD	NP8
0206503001	4008	SAND BAY POINT RD	NP8
0206503002	4012	SAND BAY POINT RD	NP8
0206503003	4016	SAND BAY POINT RD	NP8
0206503004	4024	SAND BAY POINT RD	NP8
0206503006	4032	SAND BAY POINT RD	NP8
0206503007A	4034	SAND BAY POINT RD	NP8
0206503007B	4036	SAND BAY POINT RD	NP8
0206503008	4040	SAND BAY POINT RD	NP8

0206503009	4042	SAND BAY POINT RD	NP8
0206503010	4044	SAND BAY POINT RD	NP8
0206503012	4050	SAND BAY POINT RD	NP8
0206608008	4051	SAND BAY POINT RD	NP8
0206503014	4054	SAND BAY POINT RD	NP8
0206503015A	4056	SAND BAY POINT RD	NP8
0206608013	4059	SAND BAY POINT RD	NP8
0206503016A	4060	SAND BAY POINT RD	NP8
0206608014	4067	SAND BAY POINT RD	NP8
0206503018	4076	SAND BAY POINT RD	NP8
0206503020	4082	SAND BAY POINT RD	NP8
0206608015	4085	SAND BAY POINT RD	NP8
0206608016	4087	SAND BAY POINT RD	NP8
0206503021A	4096	SAND BAY POINT RD	NP8
0206503022	4100	SAND BAY POINT RD	NP8
0206608017	4101	SAND BAY POINT RD	NP8
0206503023	4104	SAND BAY POINT RD	NP8
0206608019	4105	SAND BAY POINT RD	NP8
0206503024	4106	SAND BAY POINT RD	NP8
0206503025	4108	SAND BAY POINT RD	NP8
0206608020	4111	SAND BAY POINT RD	NP8
0206504001	4122	SAND BAY POINT RD	NP8
0206608023	4125	SAND BAY POINT RD	NP8
0206504002	4126	SAND BAY POINT RD	NP8
0206504004	4128	SAND BAY POINT RD	NP8
0206504005	4130	SAND BAY POINT RD	NP8
0206504006	4132	SAND BAY POINT RD	NP8
0206504007	4134	SAND BAY POINT RD	NP8
0206504008	4136	SAND BAY POINT RD	NP8
0206505003	4013	SNAKE ISLAND RD	NP8
0206608044	4014	SNAKE ISLAND RD	NP8
0206505004	4015	SNAKE ISLAND RD	NP8
0206505005	4019	SNAKE ISLAND RD	NP8
0206505006	4025	SNAKE ISLAND RD	NP8
0206505007	4029	SNAKE ISLAND RD	NP8
0206505008	4033	SNAKE ISLAND RD	NP8
0206505009	4037	SNAKE ISLAND RD	NP8
0206505010	4041	SNAKE ISLAND RD	NP8
0206608038A	4042	SNAKE ISLAND RD	NP8
0206505011	4047	SNAKE ISLAND RD	NP8
0206608036A	4052	SNAKE ISLAND RD	NP8
0206505012	4053	SNAKE ISLAND RD	NP8
0206505013A	4059	SNAKE ISLAND RD	NP8

0206505014	4067	SNAKE ISLAND RD	NP8
0206608035	4068	SNAKE ISLAND RD	NP8
0206505015	4075	SNAKE ISLAND RD	NP8
0206608034	4076	SNAKE ISLAND RD	NP8
0206505016	4081	SNAKE ISLAND RD	NP8
0206608032	4084	SNAKE ISLAND RD	NP8
0206505017	4085	SNAKE ISLAND RD	NP8
0206608031	4088	SNAKE ISLAND RD	NP8
0206505018	4089	SNAKE ISLAND RD	NP8
0206505019	4097	SNAKE ISLAND RD	NP8
0206505020	4101	SNAKE ISLAND RD	NP8
0206608029	4102	SNAKE ISLAND RD	NP8
0206505021	4103	SNAKE ISLAND RD	NP8
0206505022	4109	SNAKE ISLAND RD	NP8
0206505023	4115	SNAKE ISLAND RD	NP8
0206608027	4116	SNAKE ISLAND RD	NP8
0206505024A	4121	SNAKE ISLAND RD	NP8
0206505024B	4129	SNAKE ISLAND RD	NP8
0206505026	4133	SNAKE ISLAND RD	NP8
0206504025	4137	SNAKE ISLAND RD	NP8
0206504009	4138	SNAKE ISLAND RD	NP8
0206504024	4139	SNAKE ISLAND RD	NP8
0206504010	4140	SNAKE ISLAND RD	NP8
0206504011	4142	SNAKE ISLAND RD	NP8
0206504023	4143	SNAKE ISLAND RD	NP8
0206504012	4146	SNAKE ISLAND RD	NP8
0206504022	4149	SNAKE ISLAND RD	NP8
0206504013	4150	SNAKE ISLAND RD	NP8
0206504021	4153	SNAKE ISLAND RD	NP8
0206504014	4154	SNAKE ISLAND RD	NP8
0206504020	4157	SNAKE ISLAND RD	NP8
0206504015	4158	SNAKE ISLAND RD	NP8
0206504019	4161	SNAKE ISLAND RD	NP8
0206504018	4164	SNAKE ISLAND RD	NP8
0206608052	3941	MEUNIER RD	NP9
0206608053	3945	MEUNIER RD	NP9
0206608055A	3951	MEUNIER RD	NP9
0206608057A	3973	MEUNIER RD	NP9
0206501004A	3846	SAND BAY POINT RD	NP9
0206507010	3853	SAND BAY POINT RD	NP9
0206501006A	3854	SAND BAY POINT RD	NP9
0206507011A	3859	SAND BAY POINT RD	NP9
0206501007	3860	SAND BAY POINT RD	NP9

0206507012A	3863	SAND BAY POINT RD	NP9
0206501008	3870	SAND BAY POINT RD	NP9
0206501009	3874	SAND BAY POINT RD	NP9
0206501010	3880	SAND BAY POINT RD	NP9
0206500007	3883	SAND BAY POINT RD	NP9
0206501011	3884	SAND BAY POINT RD	NP9
0206501012	3890	SAND BAY POINT RD	NP9
0206501013	3896	SAND BAY POINT RD	NP9
0206501014A	3904	SAND BAY POINT RD	NP9
0206502001	3908	SAND BAY POINT RD	NP9
0206502002	3912	SAND BAY POINT RD	NP9
0206502003A	3916	SAND BAY POINT RD	NP9
0206502003B	3920	SAND BAY POINT RD	NP9
0206502004	3924	SAND BAY POINT RD	NP9
0206502005	3930	SAND BAY POINT RD	NP9
0206502006	3932	SAND BAY POINT RD	NP9
0206502007	3936	SAND BAY POINT RD	NP9
0206502008	3942	SAND BAY POINT RD	NP9
0206502009	3946	SAND BAY POINT RD	NP9
0206502010	3950	SAND BAY POINT RD	NP9
0206502011	3952	SAND BAY POINT RD	NP9
0206502012A	3956	SAND BAY POINT RD	NP9
0206502012B	3960	SAND BAY POINT RD	NP9
0206502013	3964	SAND BAY POINT RD	NP9
0206502014B	3970	SAND BAY POINT RD	NP9
0206502014A	3974	SAND BAY POINT RD	NP9
0206500019	3873	SNAKE ISLAND RD	NP9
0206500020	3879	SNAKE ISLAND RD	NP9
0206500021	3889	SNAKE ISLAND RD	NP9
0206500018	3895	SNAKE ISLAND RD	NP9
0206500032	3901	SNAKE ISLAND RD	NP9
0206500023	3909	SNAKE ISLAND RD	NP9
0206500022	3915	SNAKE ISLAND RD	NP9
0206500024	3925	SNAKE ISLAND RD	NP9
0206500031	3929	SNAKE ISLAND RD	NP9
0206500034	3933	SNAKE ISLAND RD	NP9
0206500028	3955	SNAKE ISLAND RD	NP9
0206500026	3961	SNAKE ISLAND RD	NP9
0206500025	3971	SNAKE ISLAND RD	NP9
0206506001A	3973	SNAKE ISLAND RD	NP9
0206506001B	3981	SNAKE ISLAND RD	NP9
0206506001C	3983	SNAKE ISLAND RD	NP9
0206506003	3985	SNAKE ISLAND RD	NP9

0206506005	3989	SNAKE ISLAND RD	NP9
0206506006	3995	SNAKE ISLAND RD	NP9
0206506007	3999	SNAKE ISLAND RD	NP9
0206608047	4000	SNAKE ISLAND RD	NP9
0206608048	4000	SNAKE ISLAND RD	NP9
0206505001	4001	SNAKE ISLAND RD	NP9
0206505002	4005	SNAKE ISLAND RD	NP9
022490003	6347	LITTLE HARBOR DR	SV1
022490004	6353	LITTLE HARBOR DR	SV1
022490005	6357	LITTLE HARBOR DR	SV1
022490006	6363	LITTLE HARBOR DR	SV1
022490007	6369	LITTLE HARBOR DR	SV1
022490008	6375	LITTLE HARBOR DR	SV1
022490009	6379	LITTLE HARBOR DR	SV1
022490010A	6385	LITTLE HARBOR DR	SV1
022490012	6391	LITTLE HARBOR DR	SV1
0220206282631C	6395	LITTLE HARBOR DR	SV1
022520384	3917	GLIDDEN DR	SV2
0260009262344M	1307	BAY SHORE N RD	UN1
0260028262315D	663	SAND BAR BEACH RD	UN2
0260021262323A1	853	SHOEMAKER POINT RD	UN3
0260021262323A2	865	SHOEMAKER POINT RD	UN3
0260021262323A	905	SHOEMAKER POINT RD	UN3
0260021262322F	946	SHOEMAKER POINT RD	UN3
0260021262322L	11151	SHOEMAKER POINT RD	UN3
0260021262322M	11153	SHOEMAKER POINT RD	UN3
0260021262322K	11185	SHOEMAKER POINT RD	UN3
118351505	4925	NORTH SHORE DR	VEH
118351008	4930	NORTH SHORE DR	VEH
118350801	4954	NORTH SHORE DR	VEH
118350806	4962	NORTH SHORE DR	VEH
118351601	7774	POINT BEACH RD	VEH
118370012	7850	POINT CIRCLE DR	VEH
118370005	7891	POINT CIRCLE DR	VEH
118370006	7893	POINT CIRCLE DR	VEH
118350701	7779	WEST SHORE DR	VEH
121240036D1	3049	CHURCH ST	VEP
121240038E	3060	CHURCH ST	VEP
121240037A	3063	CHURCH ST	VEP
121240038B	3064	CHURCH ST	VEP
121240035B	9994	PIONEER LN	VEP
121240033A2	9980	WATER ST	VEP
121240034D	9990	WATER ST	VEP