

## APPLICATION FOR ZONING PERMIT(S)

**TO THE ZONING ADMINISTRATOR:** The undersigned hereby makes application for ZONING PERMIT (S) for the work described and located as shown herein. The undersigned agrees that all work shall be done in accordance with the requirements of the applicable Door County Zoning Ordinance(s).

### 1. OWNER NAME AND MAILING ADDRESS

Name \_\_\_\_\_  
No. \_\_\_\_\_ Street \_\_\_\_\_  
City \_\_\_\_\_ State \_\_\_\_\_ Zip \_\_\_\_\_  
Phone # \_\_\_\_\_ - \_\_\_\_\_ - \_\_\_\_\_  
Cell Phone # \_\_\_\_\_ - \_\_\_\_\_ - \_\_\_\_\_  
Email: \_\_\_\_\_

### 2. BUILDING SITE LOCATION

Fire # \_\_\_\_\_ Road \_\_\_\_\_  
Town of \_\_\_\_\_

### 3. BUILDER NAME AND MAILING ADDRESS

Name \_\_\_\_\_  
No. \_\_\_\_\_ Street \_\_\_\_\_  
City \_\_\_\_\_ State \_\_\_\_\_ Zip \_\_\_\_\_  
Phone # \_\_\_\_\_ - \_\_\_\_\_ - \_\_\_\_\_  
Cell Phone # \_\_\_\_\_ - \_\_\_\_\_ - \_\_\_\_\_  
Email: \_\_\_\_\_

### 4. SURVEYOR/ENGINEER CONTACT INFORMATION (If applicable)

Name \_\_\_\_\_  
No. \_\_\_\_\_ Street \_\_\_\_\_  
City \_\_\_\_\_ State \_\_\_\_\_ Zip \_\_\_\_\_  
Phone # \_\_\_\_\_ - \_\_\_\_\_ - \_\_\_\_\_  
Cell Phone # \_\_\_\_\_ - \_\_\_\_\_ - \_\_\_\_\_  
Email: \_\_\_\_\_

### 5. PROPERTY IDENTIFICATION

Parcel No. \_\_\_\_\_ - \_\_\_\_\_ - \_\_\_\_\_

### 6. PROPOSED USE OR PROJECT

\_\_\_\_\_  
\_\_\_\_\_

### 7. SANITARY PERMIT

Type of System \_\_\_\_\_  
Sanitary Permit No. \_\_\_\_\_  
Date of Issuance \_\_\_\_\_  
Approximate Date of Installation \_\_\_\_\_

### 8. TOTAL NUMBER OF BEDROOMS

Existing \_\_\_\_\_ + Proposed \_\_\_\_\_ = Total \_\_\_\_\_

### 9. BUILDING PLANS & SITE PLAN - REQUIRED

***Must be drawn to scale***

*(For requirements see forms attached)*

**FLOODPLAIN ZONING PERMITS ONLY:  
Site Plan with Surveyed Elevations**

### 10. FEE SCHEDULE:

Note: The footprints of multiple structures shall be added together to arrive at one total square footage.

***Please complete a), b), and/or c) as appropriate.***

a) Comprehensive Zoning and/or Shoreland Zoning (waterfront lot)

Footprint of structure/use - please check.		
≤ 120 sq. ft.	\$100.00	_____
121 - 999 sq. ft.	\$175.00	_____
1,000 - 1,999 sq. ft.	\$250.00	_____
2,000 - 4,999 sq. ft.	\$350.00	_____
5,000 sq. ft. and greater	\$500.00	_____
Misc. uses/activities	\$150.00	_____
Land Disturbance	\$250.00	_____
Permit Renewal/Revision	\$100.00	_____

b) Shoreland Zoning Only (Non-waterfront lot)

	\$100.00	_____
Permit Renewal/Revision	\$100.00	_____

c) Floodplain Zoning \$100.00 \_\_\_\_\_

**Note: Double fee will be charged for comprehensive & shoreland zoning permit(s) for projects started without permit(s).**

**Make check payable to the Door County Treasurer in the amount of \$\_\_\_\_\_.**

Receipt # \_\_\_\_\_ Fee \_\_\_\_\_ Date \_\_\_\_\_

### 11. AUTHORIZATION FOR INSPECTION


I hereby authorize the Zoning Administrator(s) to enter and remain in or on the premises for which this application is made at any reasonable time for all purposes of inspection relative to this petition.

### 12. SIGNATURE OF APPLICANT OR AGENT

\_\_\_\_\_  
Date \_\_\_\_\_







# County of Door LAND USE SERVICES

County Government Center  
421 Nebraska Street  
Sturgeon Bay, WI 54235

Phone: (920) 746-2323

FAX: (920) 746-2387

Website: [www.co.door.wi.gov/164/Land-Use-Services](http://www.co.door.wi.gov/164/Land-Use-Services)

## PROJECT SCOPE DECLARATION [2017 Wisconsin Act 68; Effective November 29, 2017] and AUTHORIZATION FOR INSPECTION

Please provide a description of your project.

§ 66.10015(2)(b), Wisconsin Statutes, provides as follows:

"If a project requires more than one approval or approvals from one or more political subdivisions and the applicant identifies the full scope of the project at the time of filing the application for the first approval required for the project, the existing requirements applicable in each political subdivision at the time of filing the application for the first approval required for the project shall be applicable to all subsequent approvals required for the project, unless the applicant and the political subdivision agree otherwise."

Please check which of the following two statements applies to this project.

- This is the first application filed for the project in which the full scope of the project has been identified. I acknowledge and understand that, for purposes of § 66.10015(2)(b), Wis. Stats., the full scope of the project is identified in this application.
- This is not the first application filed for this project where the full scope of the project was identified. The first application was filed with the Town/Village/City/County/State of \_\_\_\_\_ on the \_\_\_\_ day of \_\_\_\_\_, 20 \_\_\_\_\_. I acknowledge and understand that, for purposes of § 66.10015(2)(b), Wis. Stats., the full scope of the project was identified in the first application.

This Declaration is incorporated into and made part of the associated Door County application.

By signing and submitting this form, I also hereby authorize the Zoning Administrator(s) to enter and remain in or on the premises for which this application is made at any reasonable time for all purposes of inspection relative to this application.

Property Owner(s) Name(s):

\_\_\_\_\_

Signature \_\_\_\_\_

Date: \_\_\_\_\_

Signature: \_\_\_\_\_

Date: \_\_\_\_\_

Parcel Number (of Project): \_\_\_\_\_ - \_\_\_\_\_ - \_\_\_\_\_

Fire Number & Street Address (of Project): \_\_\_\_\_



**County of Door**  
**LAND USE SERVICES**

County Government Center  
421 Nebraska Street  
Sturgeon Bay, WI 54235

Phone: (920) 746-2323

FAX: (920) 746-2387

Website: [www.co.door.wi.gov/164/Land-Use-Services](http://www.co.door.wi.gov/164/Land-Use-Services)

**WETLAND NOTICE & ACKNOWLEDGMENT**

According to 2009 Wisconsin Act 373, no permit may be issued until the property owner signs the statement below acknowledging that s/he received the following notice:

YOU ARE RESPONSIBLE FOR COMPLYING WITH STATE AND FEDERAL LAWS CONCERNING CONSTRUCTION NEAR OR ON WETLANDS, LAKES, AND STREAMS. WETLANDS THAT ARE NOT ASSOCIATED WITH OPEN WATER CAN BE DIFFICULT TO IDENTIFY. FAILURE TO COMPLY MAY RESULT IN REMOVAL OR MODIFICATION OF CONSTRUCTION THAT VIOLATES THE LAW OR OTHER PENALTIES OR COSTS. FOR MORE INFORMATION, VISIT THE DEPARTMENT OF NATURAL RESOURCES WETLANDS IDENTIFICATION WEB PAGE at <http://dnr.wi.gov/topic/Wetlands/identification.html> OR CONTACT THE DEPARTMENT OF NATURAL RESOURCES SERVICE CENTER.

By signing this, I acknowledge I have received this notice.

PROPERTY OWNER NAME: \_\_\_\_\_

SIGNATURE: \_\_\_\_\_ DATE: \_\_\_\_\_

PARCEL NUMBER: \_\_\_\_ - \_\_\_\_ - \_\_\_\_\_

FIRE NUMBER & STREET ADDRESS OF PROJECT: \_\_\_\_\_

A brochure regarding wetlands may be found on the Land Use Services Department website at this link: <https://www.co.door.wi.gov/DocumentCenter/View/2975/Wetland-Brochure>.

For detailed information regarding wetland mapping, types, functions, identification, and boundary delineation, please visit the Wisconsin Department of Natural Resources website, <https://dnr.wi.gov/topic/Wetlands/>. The website contains educational information, maps, and videos, as well as lists of qualified wetland delineators.

# LAND DISTURBANCE APPLICATION

## Permit Requirement (Please check all that apply.)

- Filling/grading within 35' of a navigable water body.
- Filling/grading an area  $\geq 2,000$  square feet within 300' of a navigable water body.
- Filling/grading an area  $\geq 10,000$  square feet.

## Project Description

1. Purpose of project:

- |   |  |
|---|--|
| <input type="checkbox"/> Fill and/or Grade Site for Development | <input type="checkbox"/> Mine (under 1 acre)     |
| <input type="checkbox"/> Pond (see Pond Planner Booklet)        | <input type="checkbox"/> Dispose of Dredge Spoil |
| <input type="checkbox"/> Other (explain)                        |  |

\_\_\_\_\_.

2. Source of material:

- a. Where is material coming from? \_\_\_\_\_.
- b. Where is material going? \_\_\_\_\_.

3. Type of material (topsoil, sand, clay, rock, etc.):

\_\_\_\_\_.

4.

Volume of material to be removed:  \_\_\_\_\_ cubic yards.  
deposited:  \_\_\_\_\_ cubic yards.

5. Ground area to be disturbed (including temporary stockpile and final project) \_\_\_\_\_ square feet.

6. Access to site (existing driveway, new driveway, other): \_\_\_\_\_

\_\_\_\_\_

\_\_\_\_\_

7. Project start date: \_\_\_\_\_

Project completion date: \_\_\_\_\_

8. Site Plan - attach.

9. Cross-sections (2) - attach.

10. Plans for erosion control and stabilization during land disturbance process:

11. Plans for revegetation after filling and/or grading is complete:

\_\_\_\_\_

\_\_\_\_\_

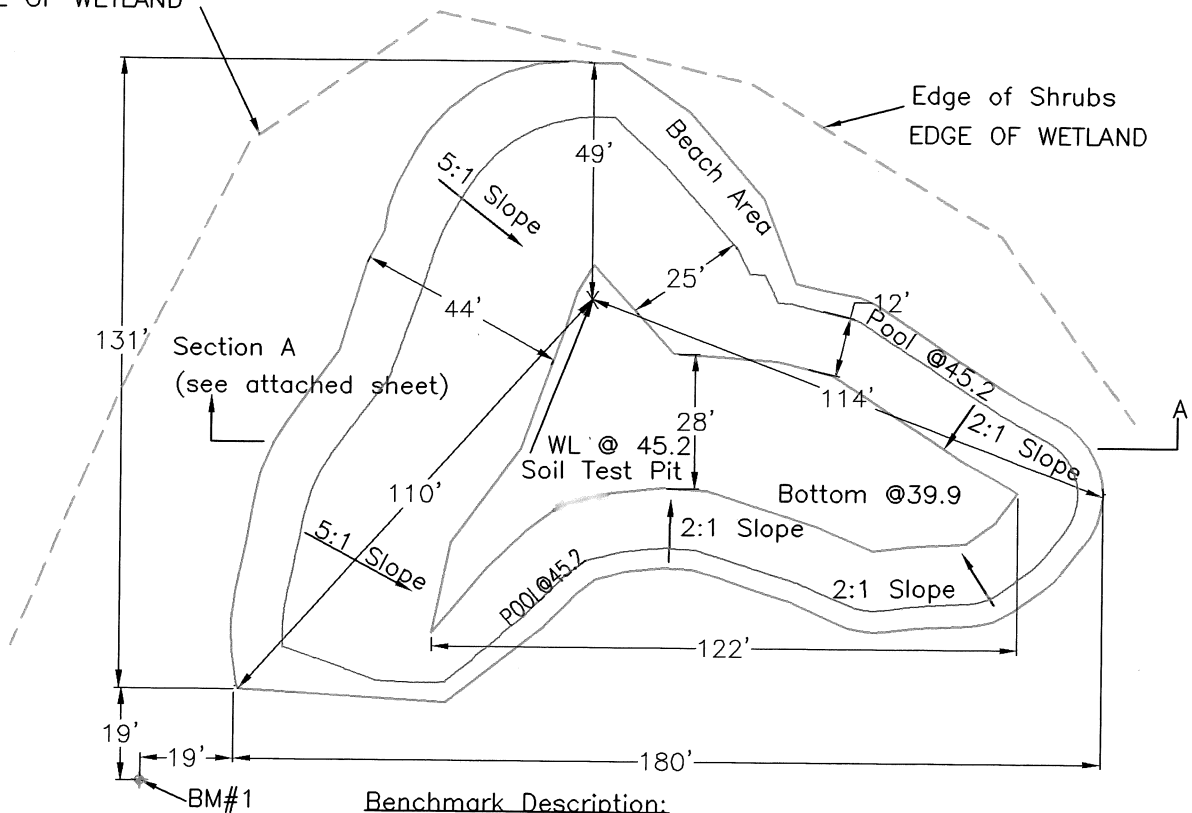
\_\_\_\_\_



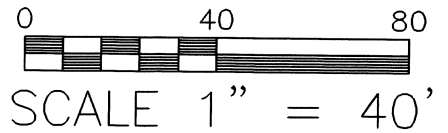
Spread Spoils 100'-200'  
North of the Pond.  
ON UPLAND SITE.

Edge of Shrubs  
EDGE OF WETLAND

Edge of Shrubs  
EDGE OF WETLAND

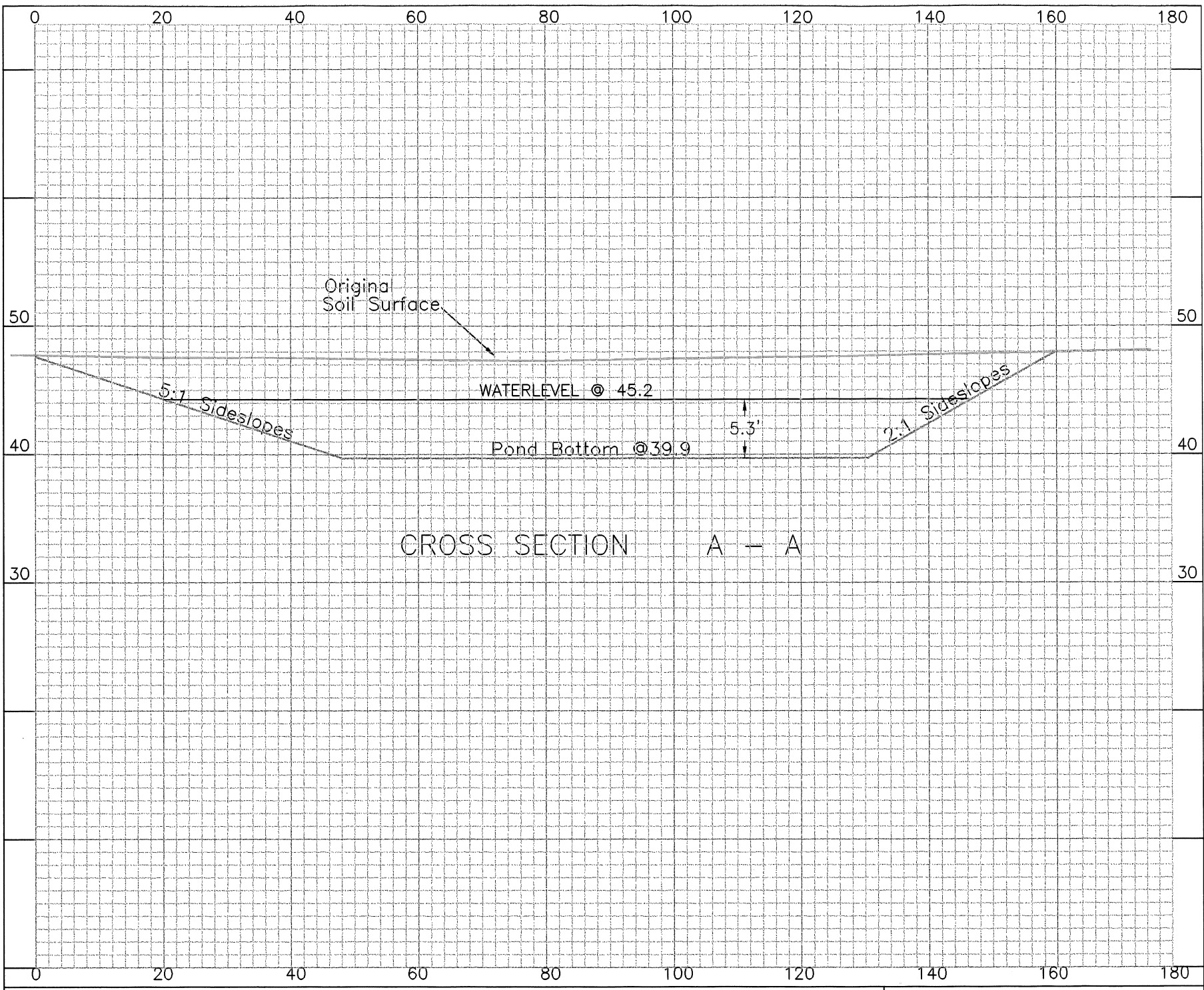


Benchmark Description:  
BM#1 Elevation 50.00  
Nail in Southeast Base of  
Twin Cottonwood Tree.



Pool Area .25 Acres  
Excavation: 2442 Cubic Yards  
All Materials Will Remain on Site.  
Topsoil Shall be Stockpiled and  
Spread on Disturbed Areas.

LANDOWNER NAME	
EXAMPLE PLAN DUGOUT POND	
FILLED BY GROUNDWATER	
Designed:	Checked:
SHEET	OF

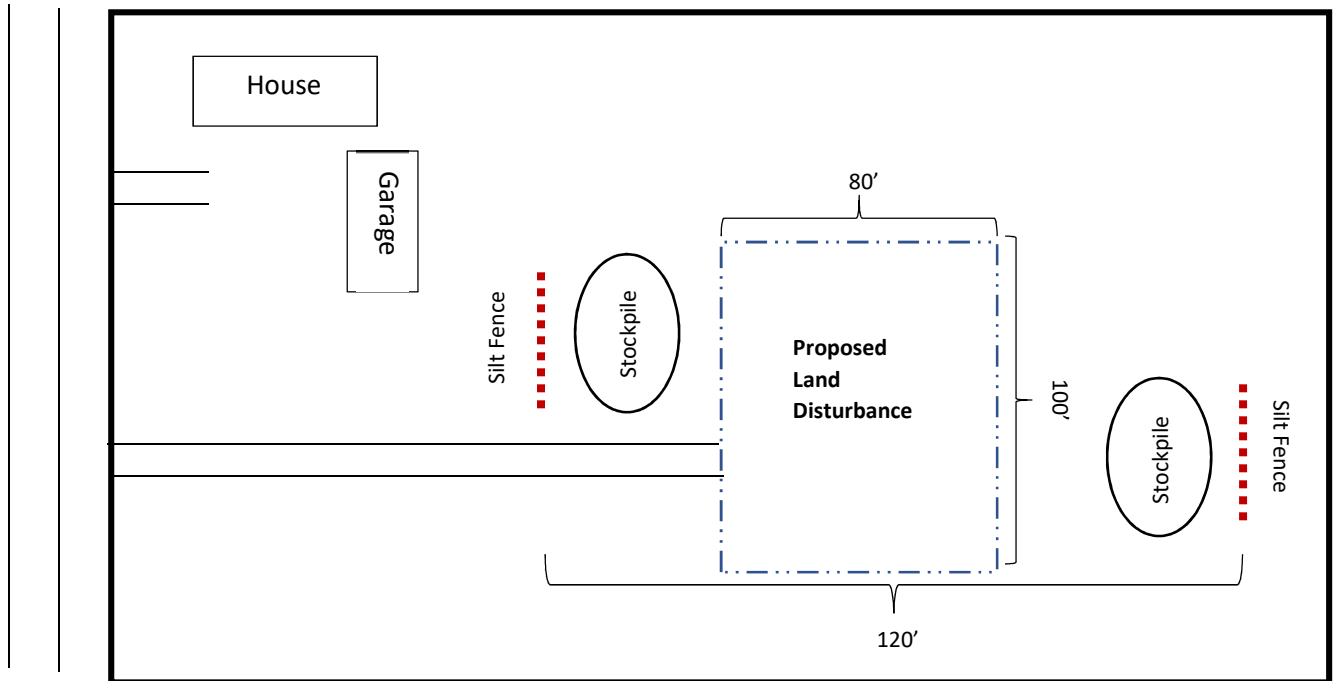


CROSS SECTION A - A

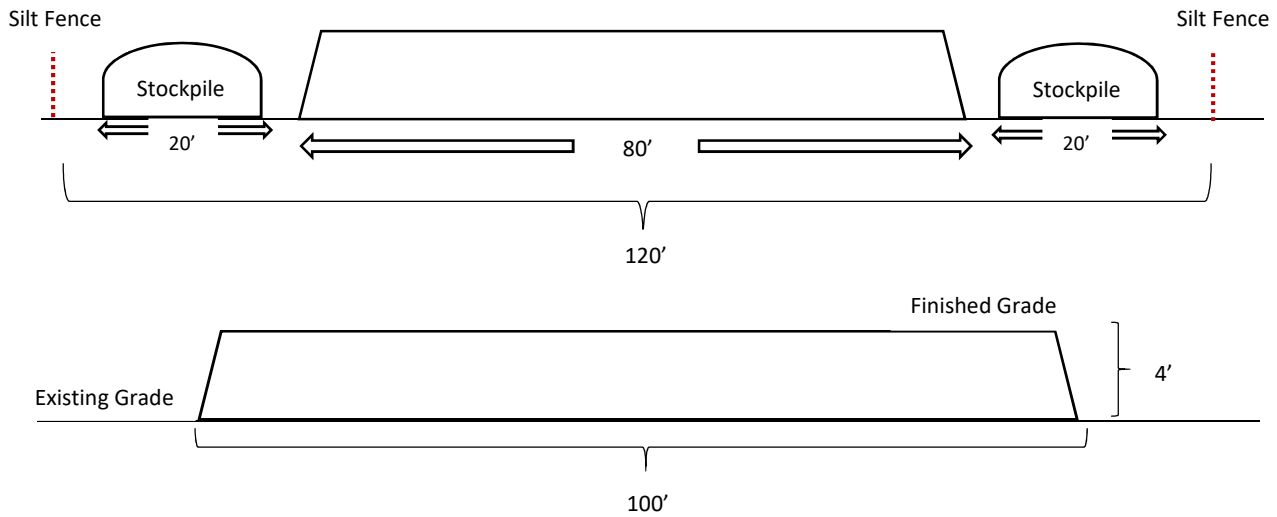


# LAND DISTURBANCE APPLICATION

## *SITE PLAN: EXAMPLE for LAND DISTURBANCE*



## *CROSS SECTION: EXAMPLE*



## *POND: EXAMPLE*

